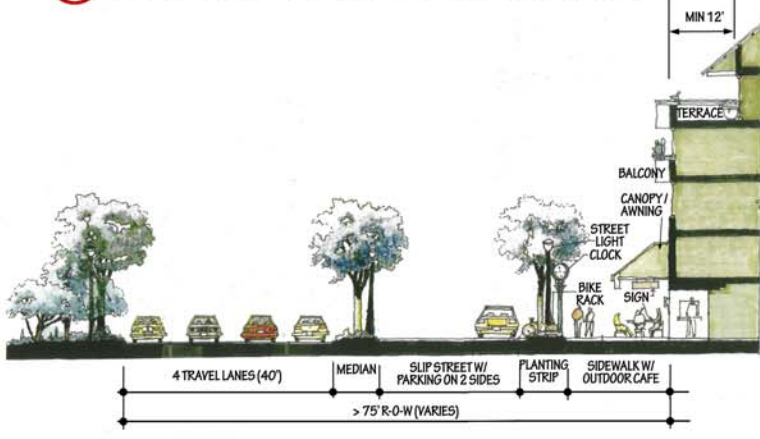



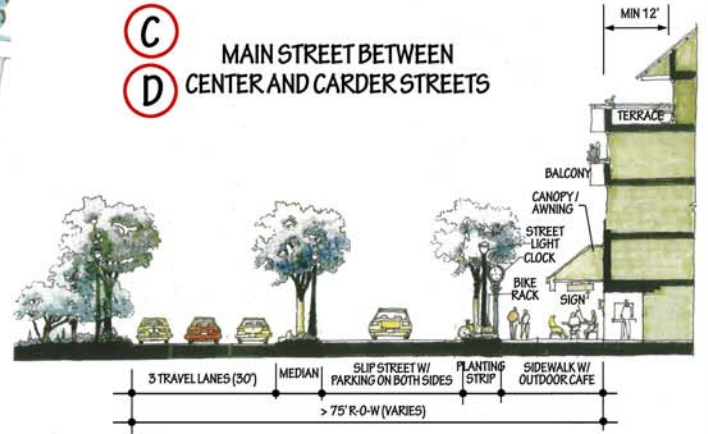
**A** MAIN STREET BETWEEN FAIN AND CAMP WISDOM RD.



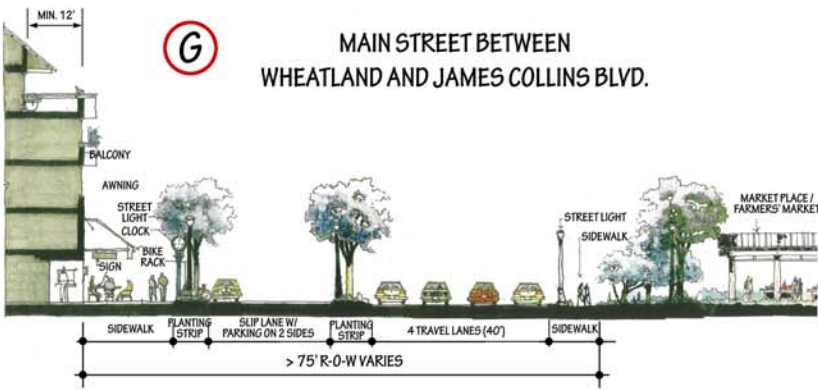
**B** MAIN STREET BETWEEN CORDER AND FAIN STREETS



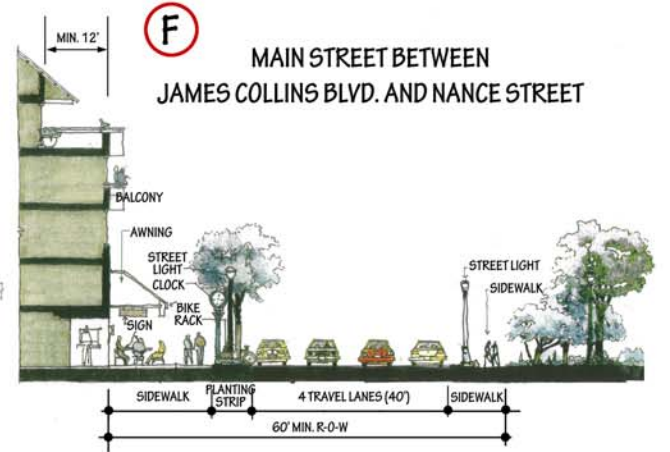
**C** MAIN STREET BETWEEN CENTER AND CORDER STREETS  
**D**



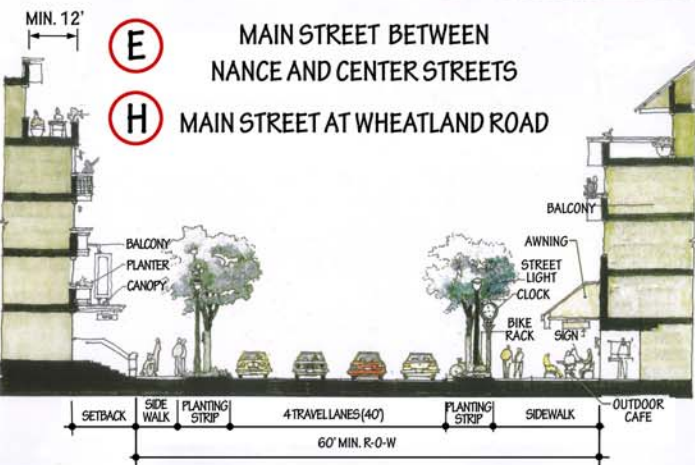
**G** MAIN STREET BETWEEN WHEATLAND AND JAMES COLLINS BLVD.



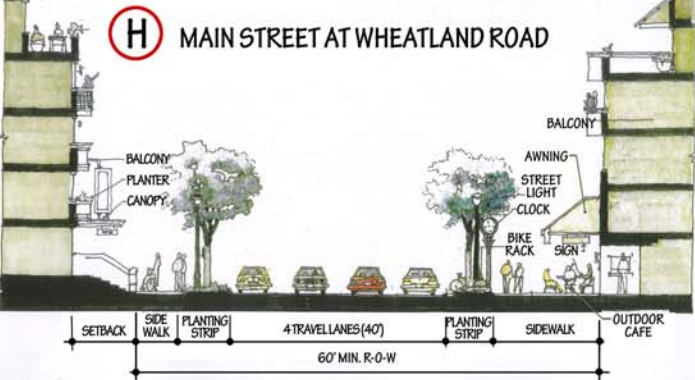
**F** MAIN STREET BETWEEN JAMES COLLINS BLVD. AND NANCE STREET



**E** MAIN STREET BETWEEN NANCE AND CENTER STREETS



**H** MAIN STREET AT WHEATLAND ROAD



COLOR KEY  

 EXISTING  
 PROPOSED

**BOTH PLAN AND SECTIONS FOR ILLUSTRATIVE PURPOSES ONLY**

**"EXHIBIT A"**  
 Downtown Duncanville  
 Main Street Master Plan

**DUNCANVILLE**

Gateway Planning Group



Adopted June 17, 2008